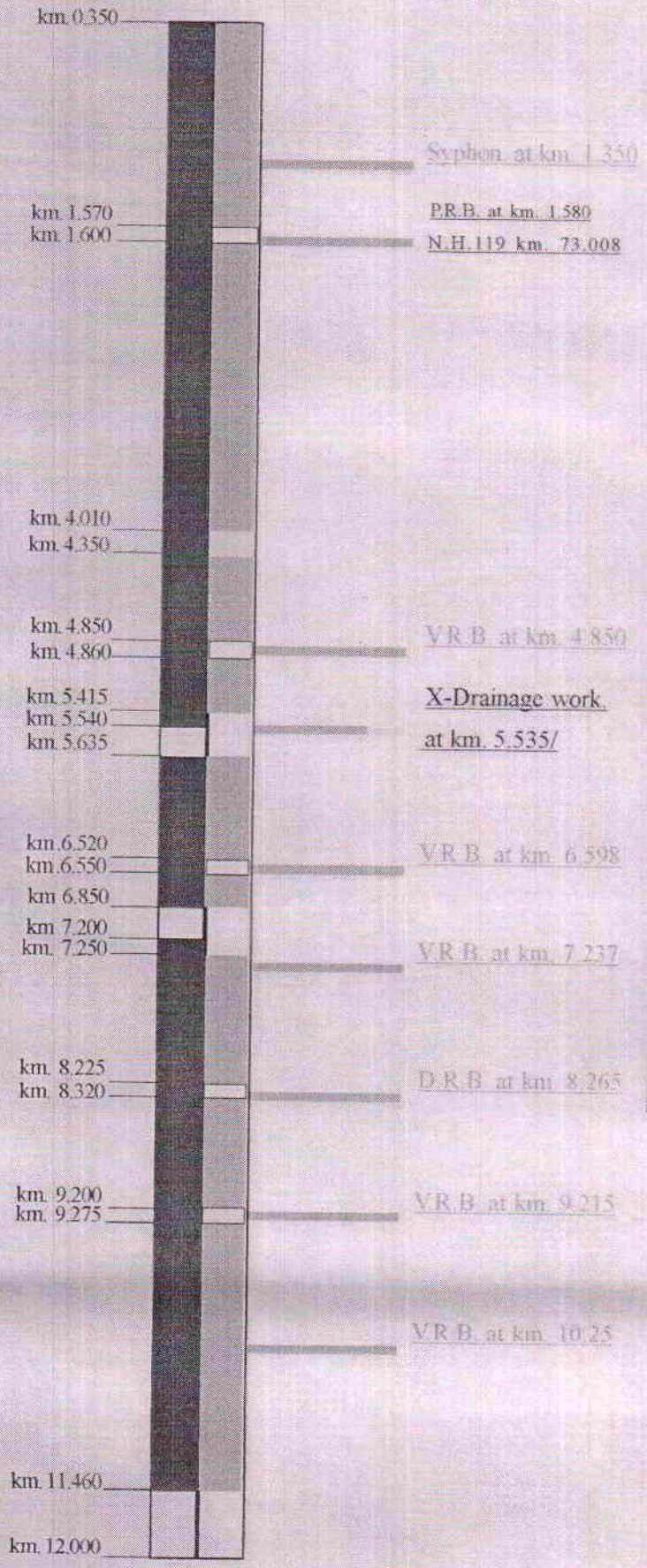


T - Diagrame of Madhya Ganga Canal Construction Division-7, Bijnor (Stage-II)

From km. 0.350 to km. 12.000

Month - 10/2017



Sl.No	Description	Qty.
1.	Total Land required	109.8355Ha
2.	Land Purchase	100.0580Ha

INDEX

Land Purchase
work in Progress
Lining Completed

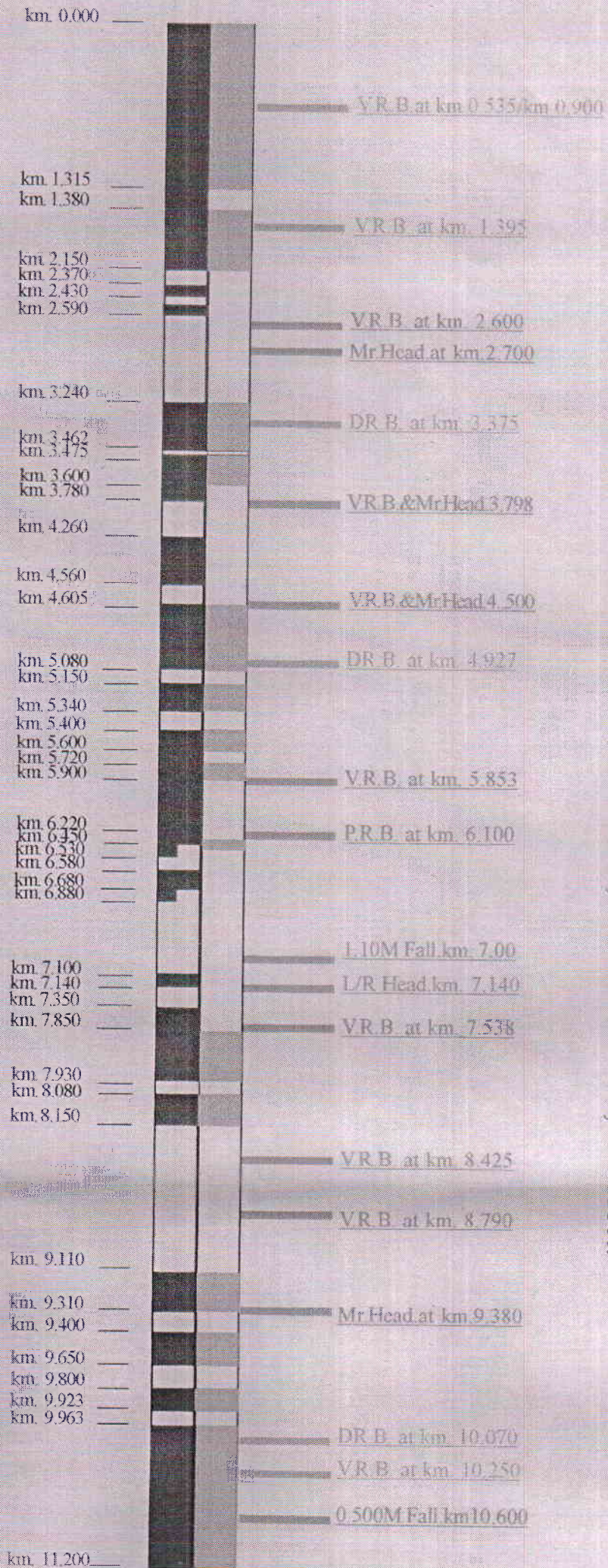
(धोशोराम)
अधिसूत्री अभियन्ता
मध्य गंगा नहर निर्माण खण्ड-7,
बिजनौर।

T - Diagram of Pawasa Dy. Madhya Ganga Canal Construction Division-7, Bijnor (Stage-II)

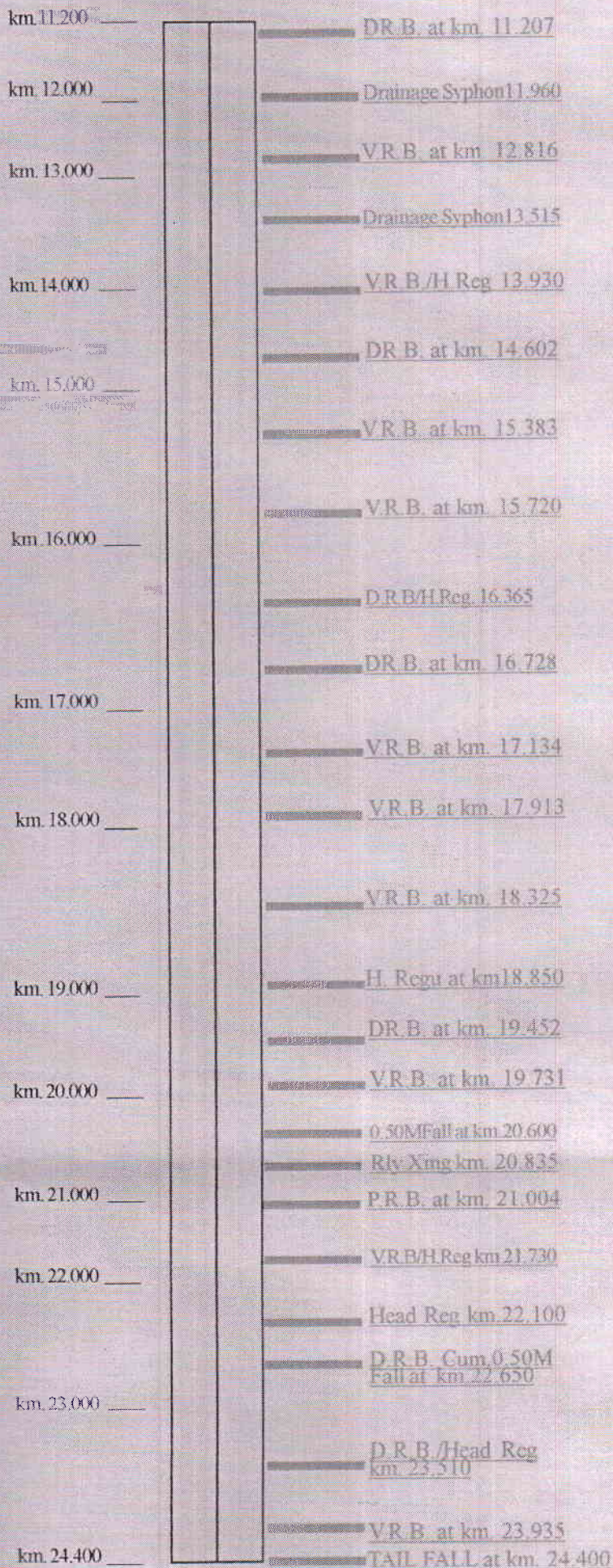
From km. 0.000 to km. 24.400

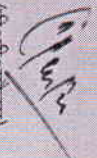
Month- 10/2017

H.D. = 8,265 Cumec, C.C.A. = 16,144 Hect., P.P.A. = 10,494 Hect.



Sl.No	Description	Qty
1.	Total Land required	250.000Ha.
2.	Land Purchase	33.3814Ha.
3.	Offaking from Bahajoi Br Left Bank Chainage km. 41.300	




 (धोदीकरण)
 अधिसूची अधिसूची
 मद्रास नगर निगम संख्या-7,
 तामिळनाडु

INDEX

Land Purchase	Work Completed	Work in Progress	Pucca Work : Proposed work	Complete work	Work in progress
