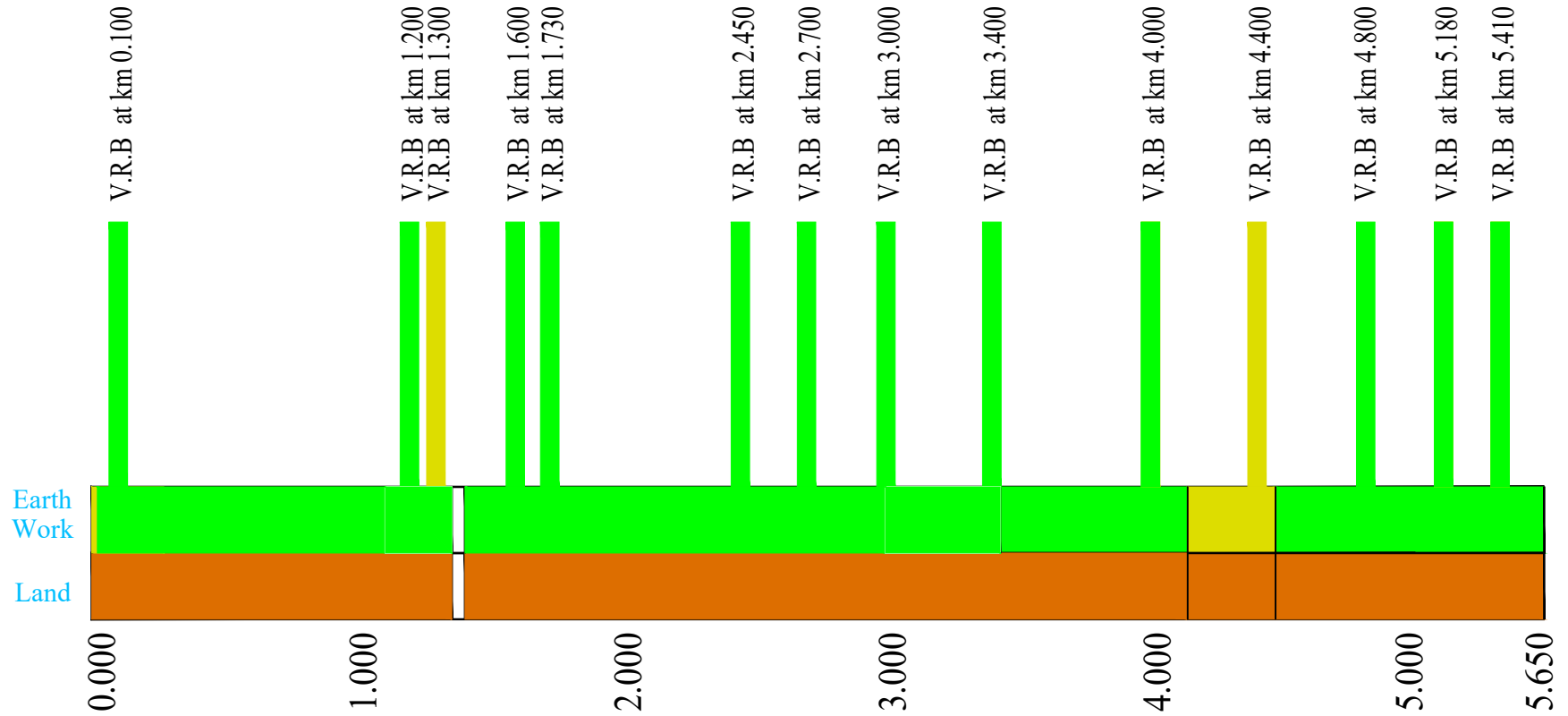


SOHAT MINOR

(Div- 4 Amroha)



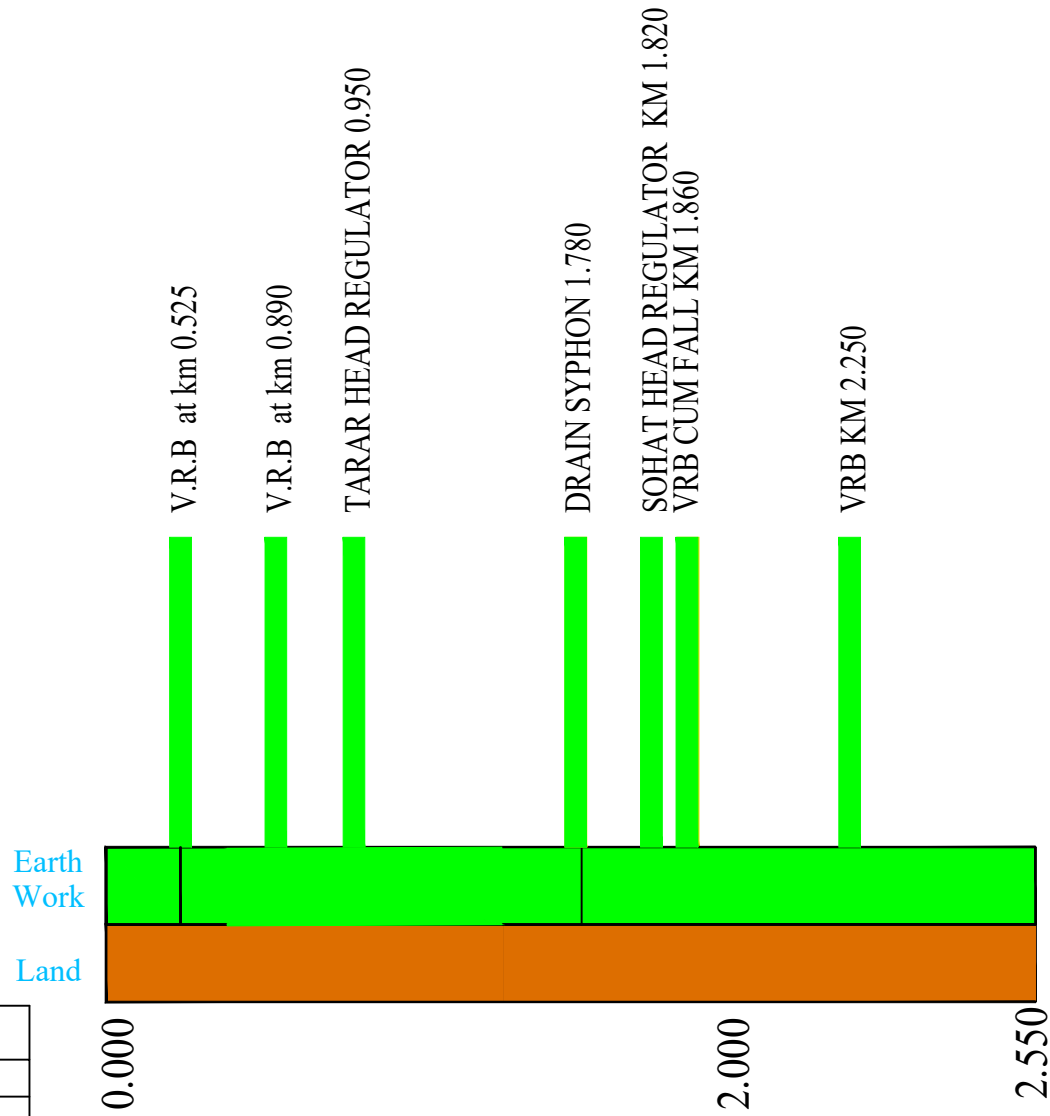
S.NO	DETAIL OF GAPS	
	CHAINAGE KM	LENGTH KM
1	1.390 - 1.400	0.010
1		

S.NO	DETAIL OF CONSTRUCTION GAPS	
	CHAINAGE KM	LENGTH KM
1	1.390 - 1.400	0.010
2	4.140 - 4.410	0.270

INDEX	
GAP	
LAND ACQUIRED	
WORK IN PROGRESS	
WORK COMPLETE	
BALANCE WORK	

UJHARI DY

(Div- 4 Amroha)

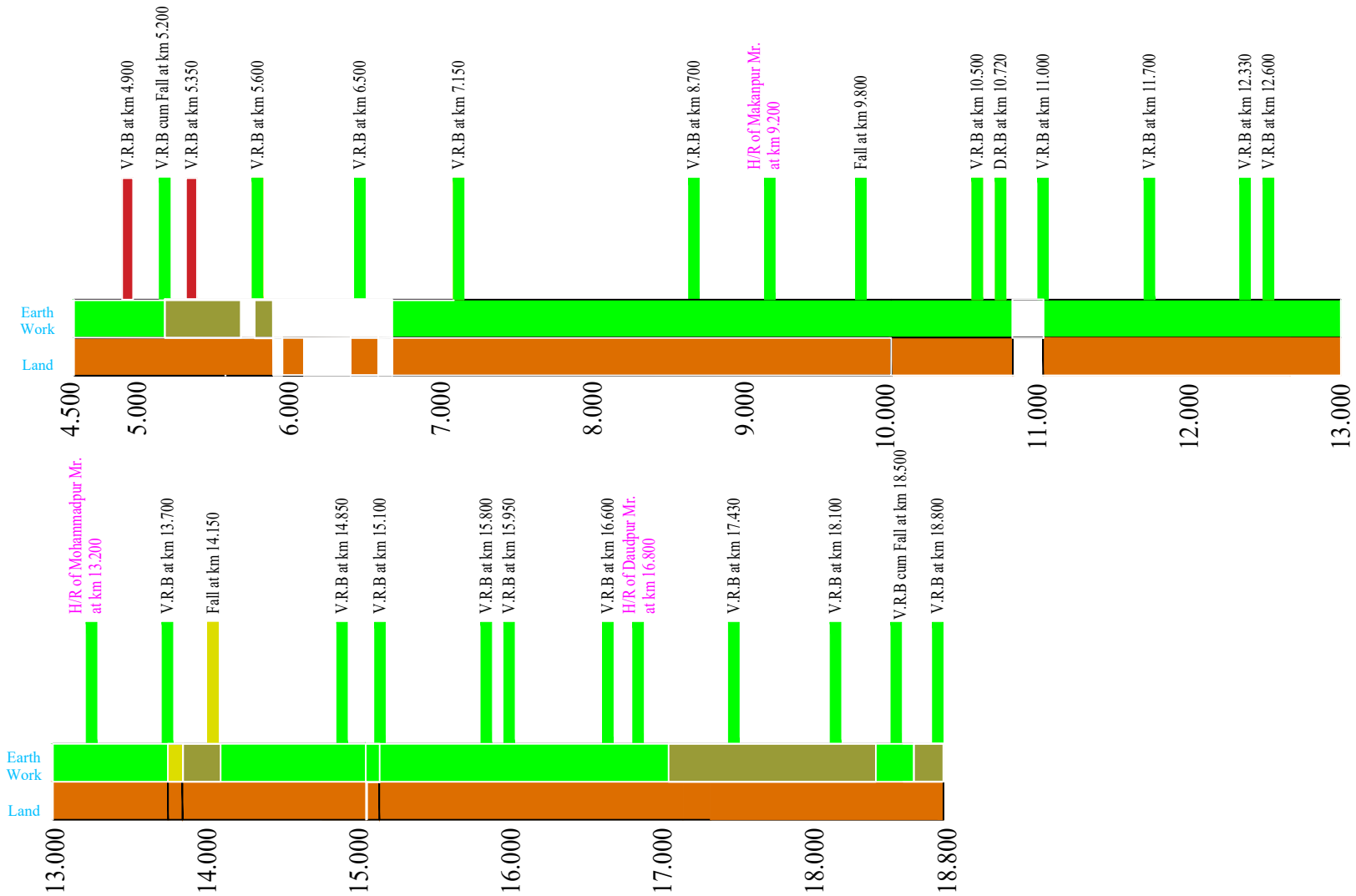


DETAIL OF GAPS	
S.NO	CHAINAGE KM
1	
2	
3	
4	
5	

INDEX	
GAP	
LAND ACQUIRED	
WORK IN PROGRESS	
WORK COMPLETE	
BALANCE WORK	

BAGARPUR DISTRIBUTARY

(Div- 4 AMROHA)



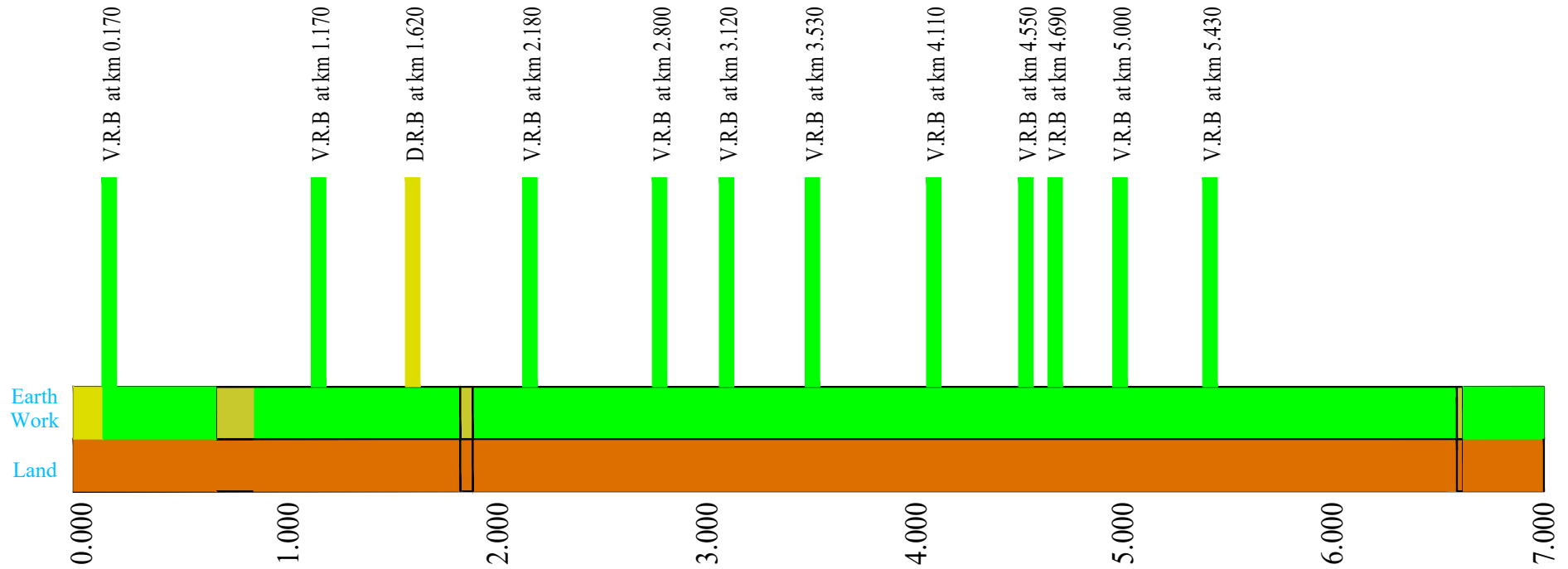
S.NO	DETAIL OF GAPS	
	CHAINAGE KM	LENGTH KM
1	5.776 - 5.820	0.044
2	6.150 - 6.495	0.345
3	6.600 - 6.700	0.100
4	10.890 - 10.990	0.100

S.NO	DETAIL OF CONSTRUCTION GAPS	
	CHAINAGE KM	LENGTH KM
1	5.205-6.700	1.495
2	17.088-18.400	1.312
3	18.660-18.800	0.140

INDEX	
GAP	
LAND ACQUIRED	
WORK IN PROGRESS	
WORK COMPLETE	
BALANCE WORK	

MAKANPUR MINOR

(Div- 4 Amroha)



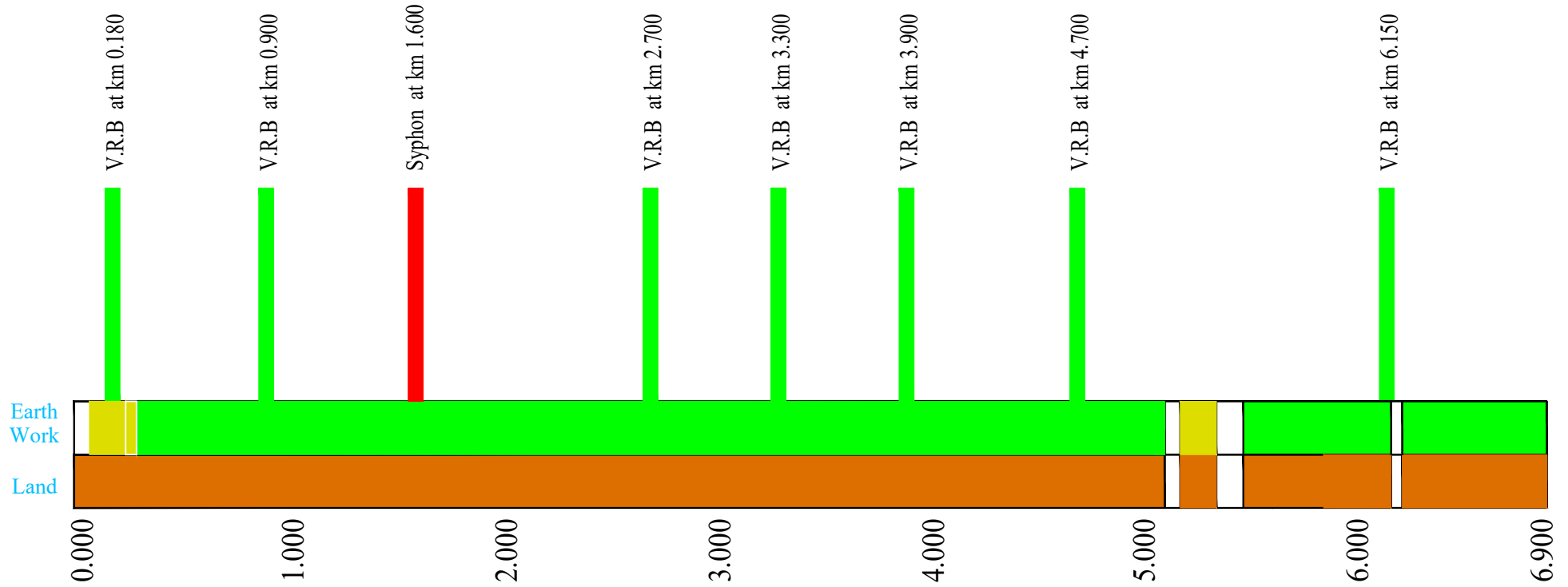
S.NO	DETAIL OF GAPS	
	CHAINAGE KM	LENGTH KM
1		
2		
3		
4		
5		

S.NO DETAIL OF CONSTRUCTION GAPS		
	CHAINAGE KM	LENGTH KM
1	3.250-3.300	0.050
2	5.830-5.850	0.020
3	6.000-6.100	0.100

INDEX	
GAP	
LAND ACQUIRED	
WORK IN PROGRESS	
WORK COMPLETE	
BALANCE WORK	

MOHAMMADPUR MINOR

(Div- 4 Amroha)



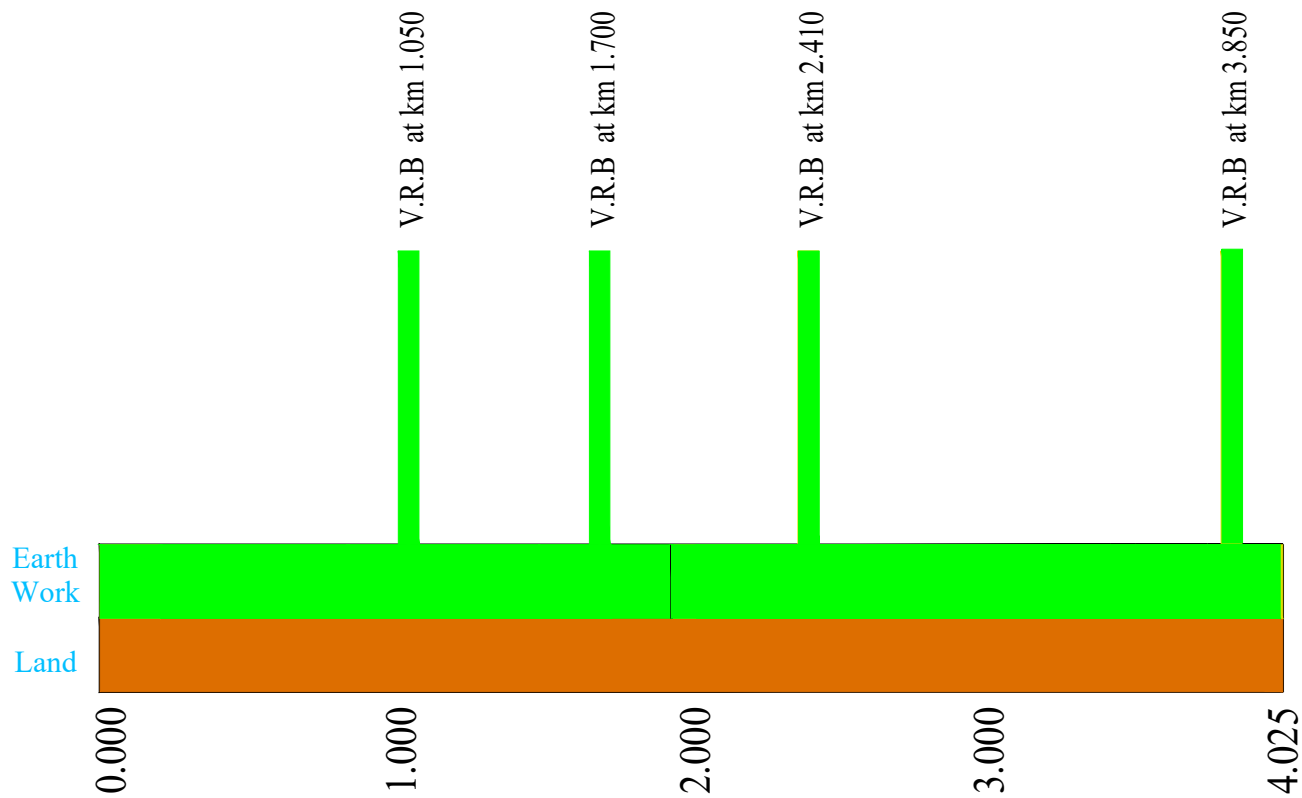
S.NO	DETAIL OF GAPS	
	CHAINAGE KM	LENGTH KM
1	5.160 - 5.196	0.036
2	5.370 - 5.566	0.196
3	6.162 - 6.218	0.056
4		
5		

S.NO	DETAIL OF CONSTRUCTION GAPS	
	CHAINAGE KM	LENGTH KM
1	0.010-0.050	0.040
2	5.128-5.200	0.072
3	5.370-5.566	0.196
4	6.162-6.218	0.054

INDEX	
GAP	
LAND ACQUIRED	
WORK IN PROGRESS	
WORK COMPLETE	
BALANCE WORK	

DAUDPUR MINOR

(Div- 4 Amroha)

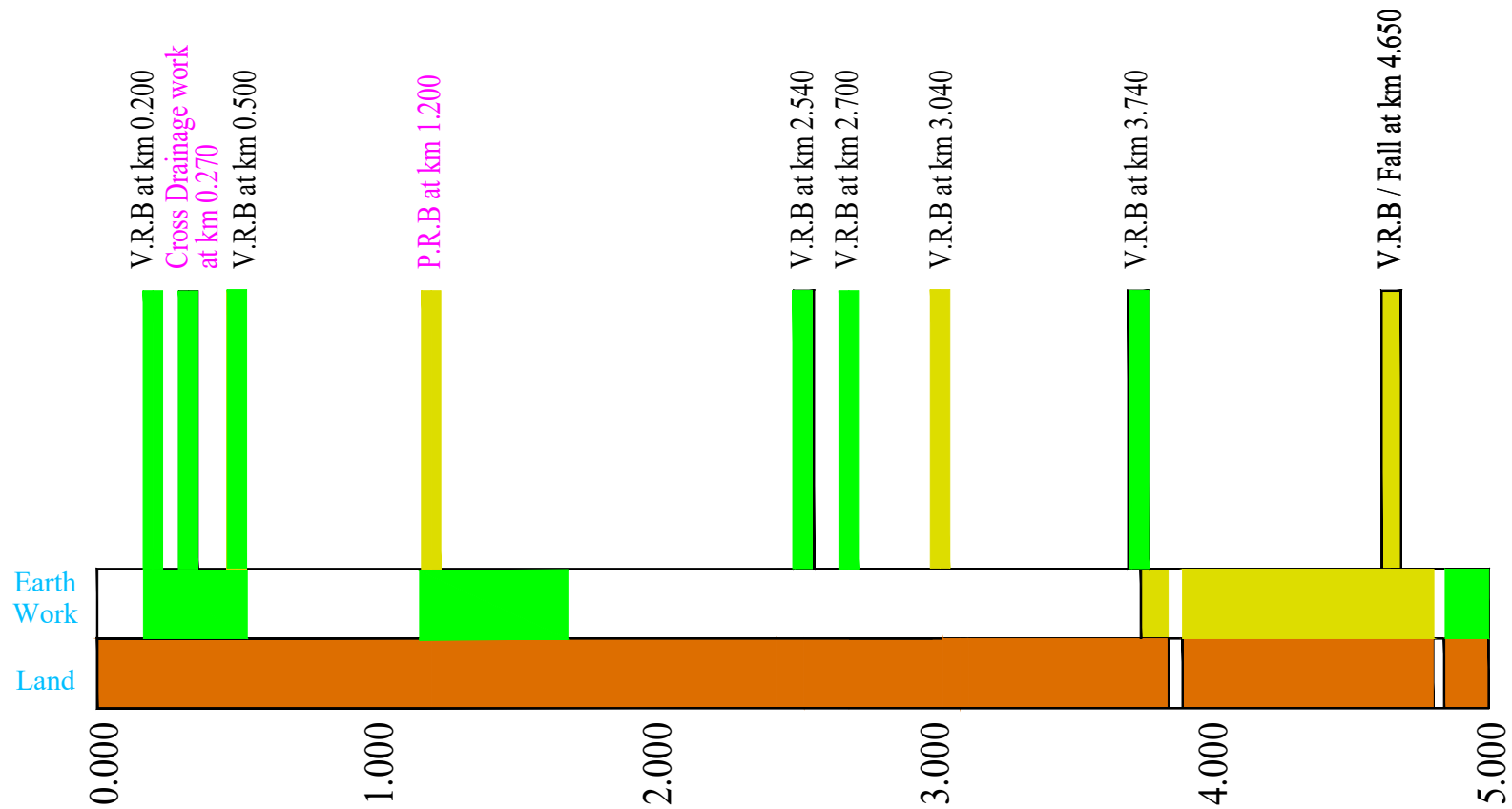


S.NO		DETAIL OF GAPS	
	CHAINAGE KM	LENGTH KM	
1			
2			
3			
4			
5			

INDEX	
GAP	
LAND ACQUIRED	
WORK IN PROGRESS	
WORK COMPLETE	
BALANCE WORK	

BAHADARPUR MINOR

(Div- 4 Amroha)



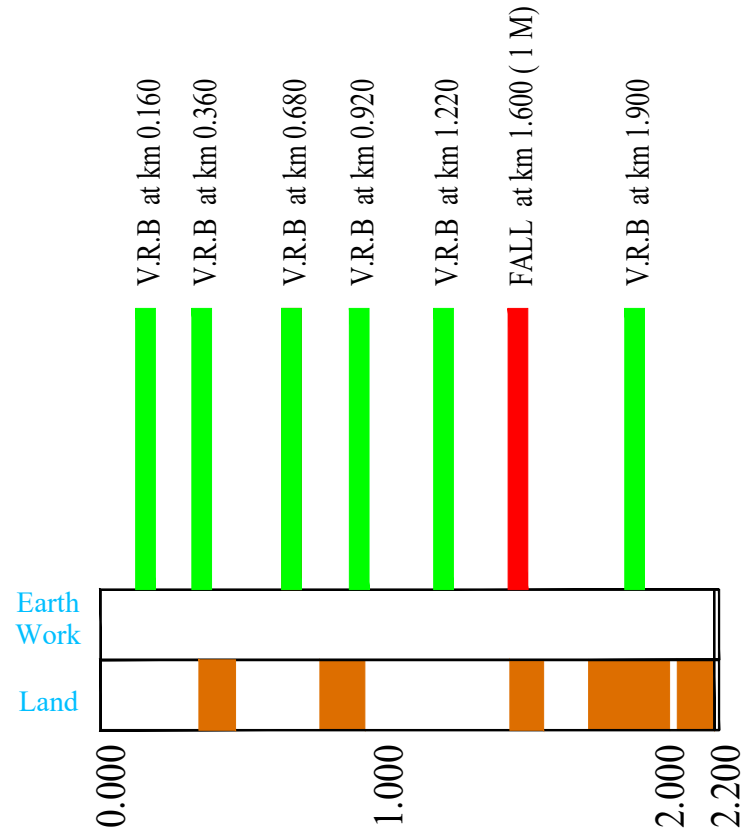
S.NO	DETAIL OF GAPS	
	CHAINAGE KM	LENGTH KM
1	3.850-3.900	0.050
2	4.800-4.840	0.040

S.NO DETAIL OF CONSTRUCTION GAPS		
	CHAINAGE KM	LENGTH KM
1	0.000-0.200	0.200
2	0.500-1.200	0.700
3	1.500-3.740	2.240
4	3.850-3.900	0.050
5	4.800-4.840	0.040

INDEX	
GAP	
LAND ACQUIRED	
WORK IN PROGRESS	
WORK COMPLETE	
BALANCE WORK	

UMRO MINOR

(Div- 4 Amroha)



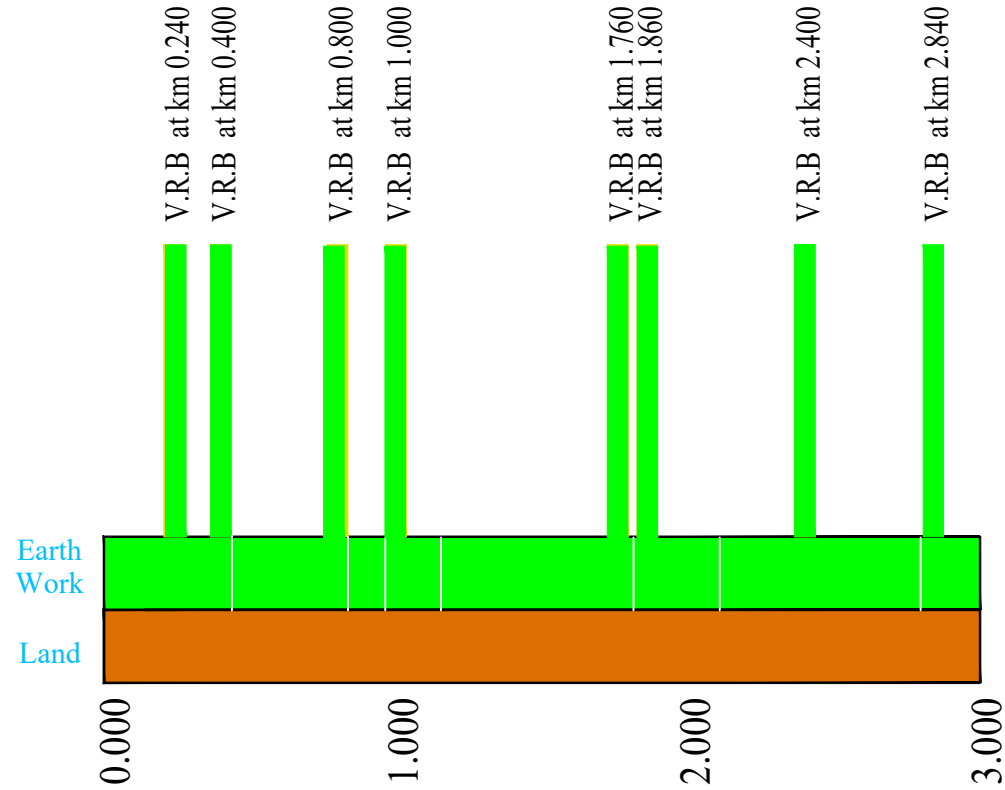
S.NO	DETAIL OF GAPS	
	CHAINAGE KM	LENGTH KM
1	0.000 - 0.390	0.390
2	0.486 - 0.750	0.264
3	0.902 - 1.456	0.554
4	1.576 - 1.676	0.100
5		

S.NO	DETAIL OF CONSTRUCTION GAPS	
	CHAINAGE KM	LENGTH KM
1	0.000 - 2.200	2.200

INDEX	
GAP	
LAND ACQUIRED	
WORK IN PROGRESS	
WORK COMPLETE	
BALANCE WORK	

SIKRI MINOR

(Div- 4 Amroha)

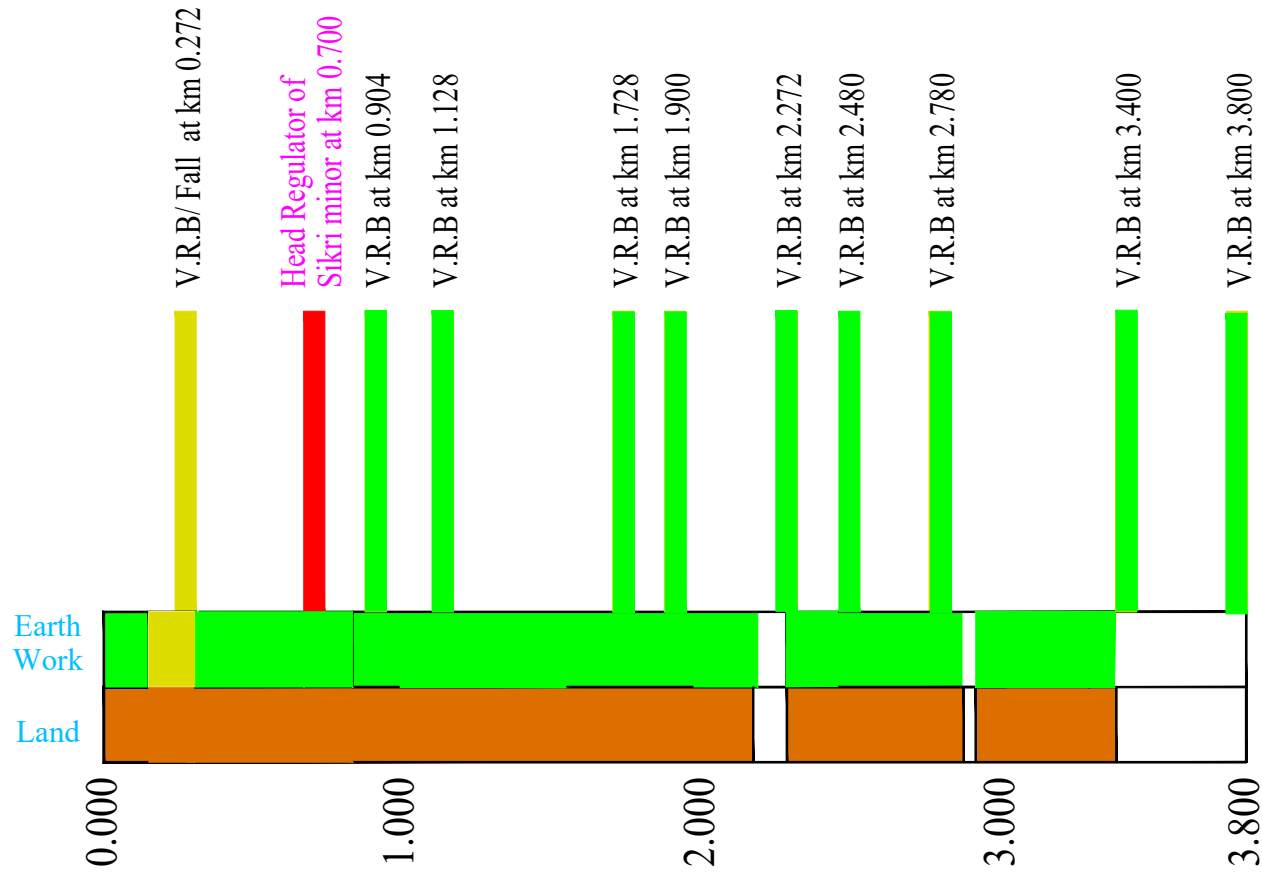


S.NO	DETAIL OF GAPS	
	CHAINAGE KM	LENGTH KM
1		
2		
3		
4		

INDEX	
GAP	
LAND ACQUIRED	
WORK IN PROGRESS	
WORK COMPLETE	
BALANCE WORK	

SALAKHNA DY

(Div- 4 Amroha)



S.NO	DETAIL OF GAPS	
	CHAINAGE KM	LENGTH KM
1	2.160-2.272	0.112
2	2.860-2.900	0.040
3	3.480-3.800	0.320

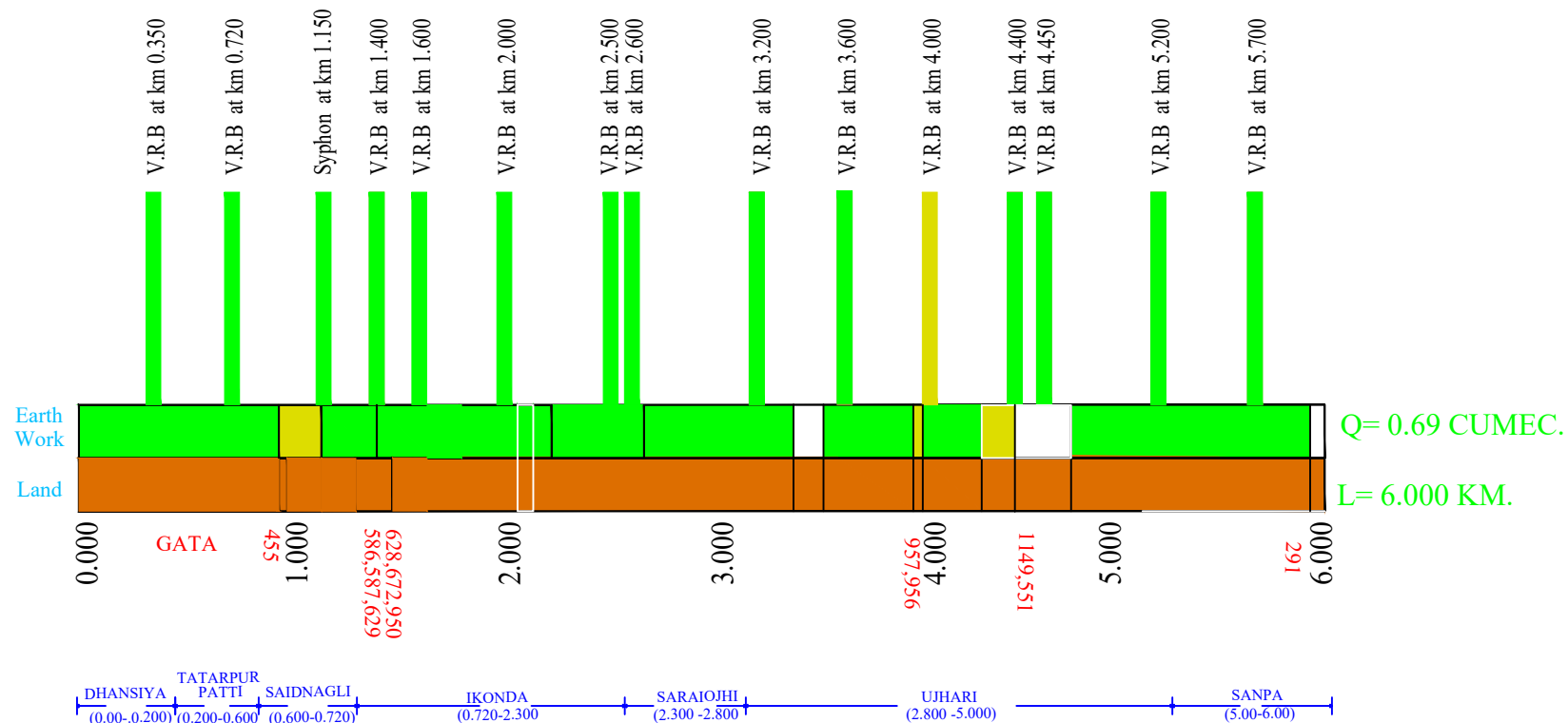
S.NO	DETAIL OF CONSTRUCTION GAPS	
	CHAINAGE KM	LENGTH KM
1	2.160-2.272	0.112
2	2.860-2.900	0.040
3	3.480-3.800	0.320

INDEX	
GAP	
LAND ACQUIRED	
WORK IN PROGRESS	
WORK COMPLETE	
BALANCE WORK	

TARARA MINOR

OF TAKING BY UJHARI DY AT KM 1.150

(Div- 4 Amroha)



S.NO	DETAIL OF GAPS	
	CHAINAGE KM	LENGTH KM

S.NO DETAIL OF CONSTRUCTION GAPS		
	CHAINAGE KM	LENGTH KM
1	3.400 to 3.550	0.150
2	4.450 to 4.750	0.300
3	5.950 to 6.00	0.050

INDEX	
GAP	
LAND ACQUIRED	
WORK IN PROGRESS	
WORK COMPLETE	
BALANCE WORK	