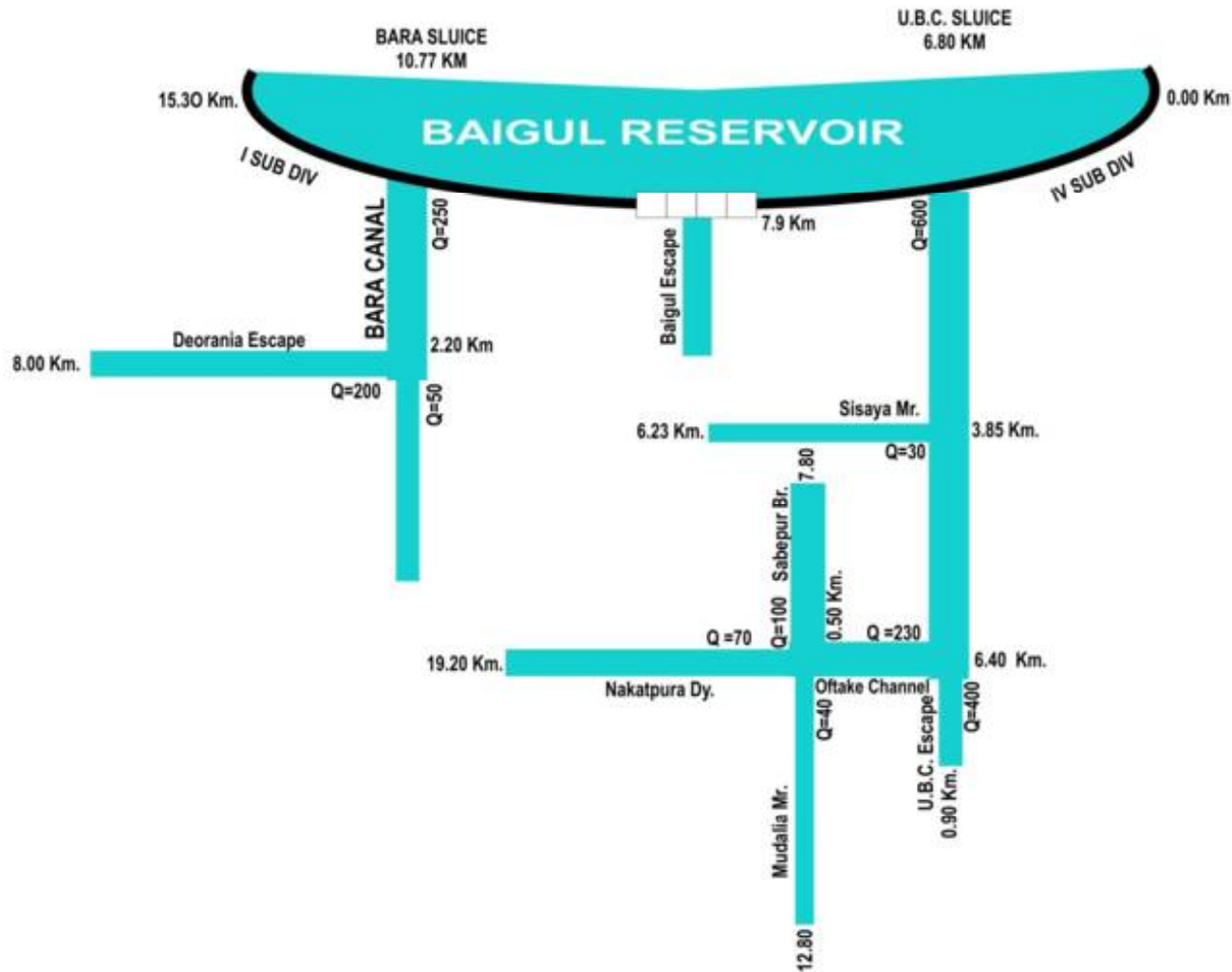


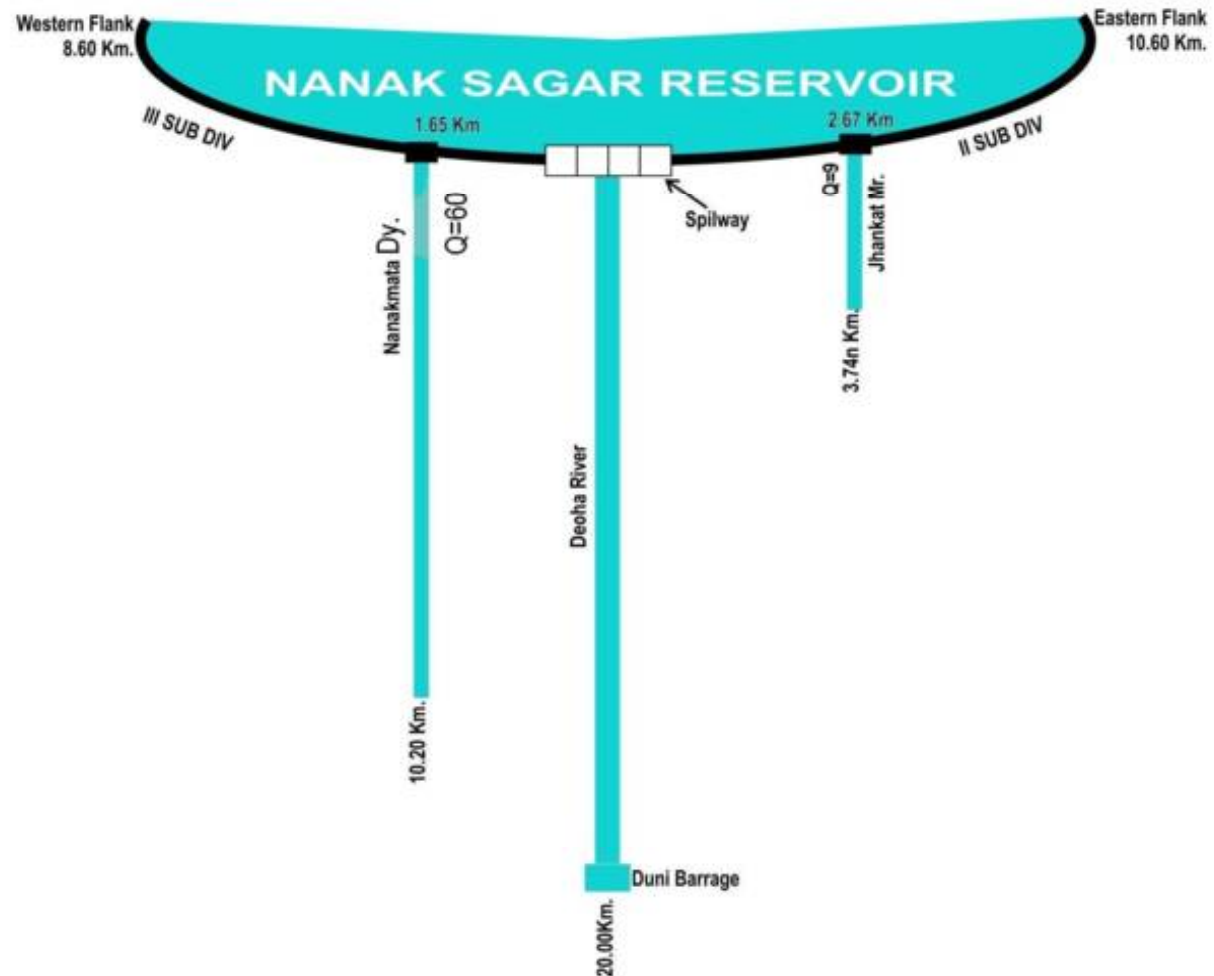
Vth CIRCLE, IRRIGATION WORKS, BAREILLY IRRIGATION DIVISION, BAREILLY

T-DIAGRAM OF BAIGUL RESERVOIR



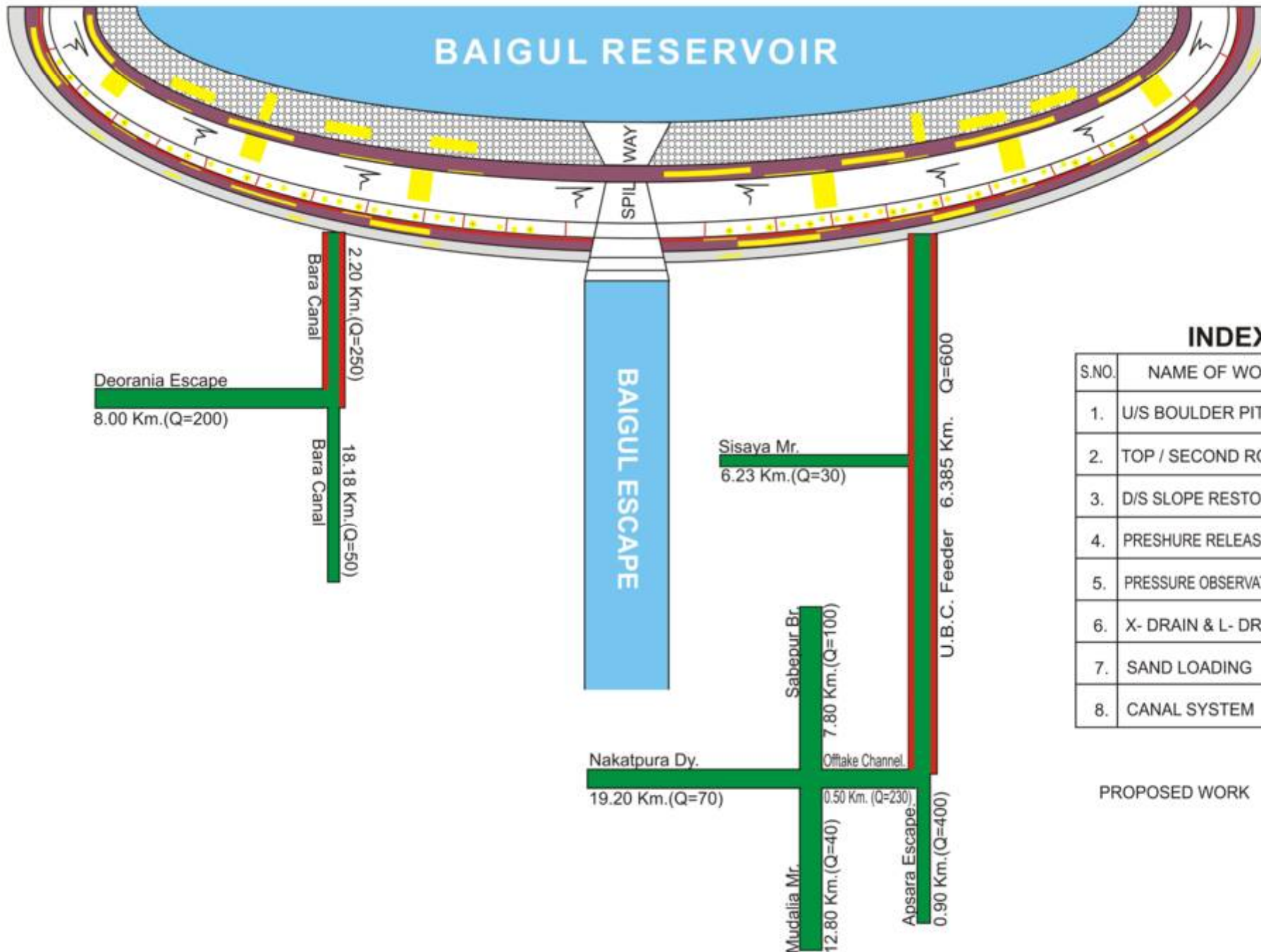
Reach:-
I Sub Div. Km 7.900 To 15.300
IV Sub Div. Km 0.000 To 7.900

Vth CIRCLE, IRRIGATION WORKS, BAREILLY IRRIGATION DIVISION, BAREILLY T-DIAGRAM OF NANAK SAGAR RESERVOIR



IRRIGATION DIVISION BAREILLY

T-DIAGRAM OF BAIGUL CANAL SYSTEM OF BAIGUL DAM



INDEX

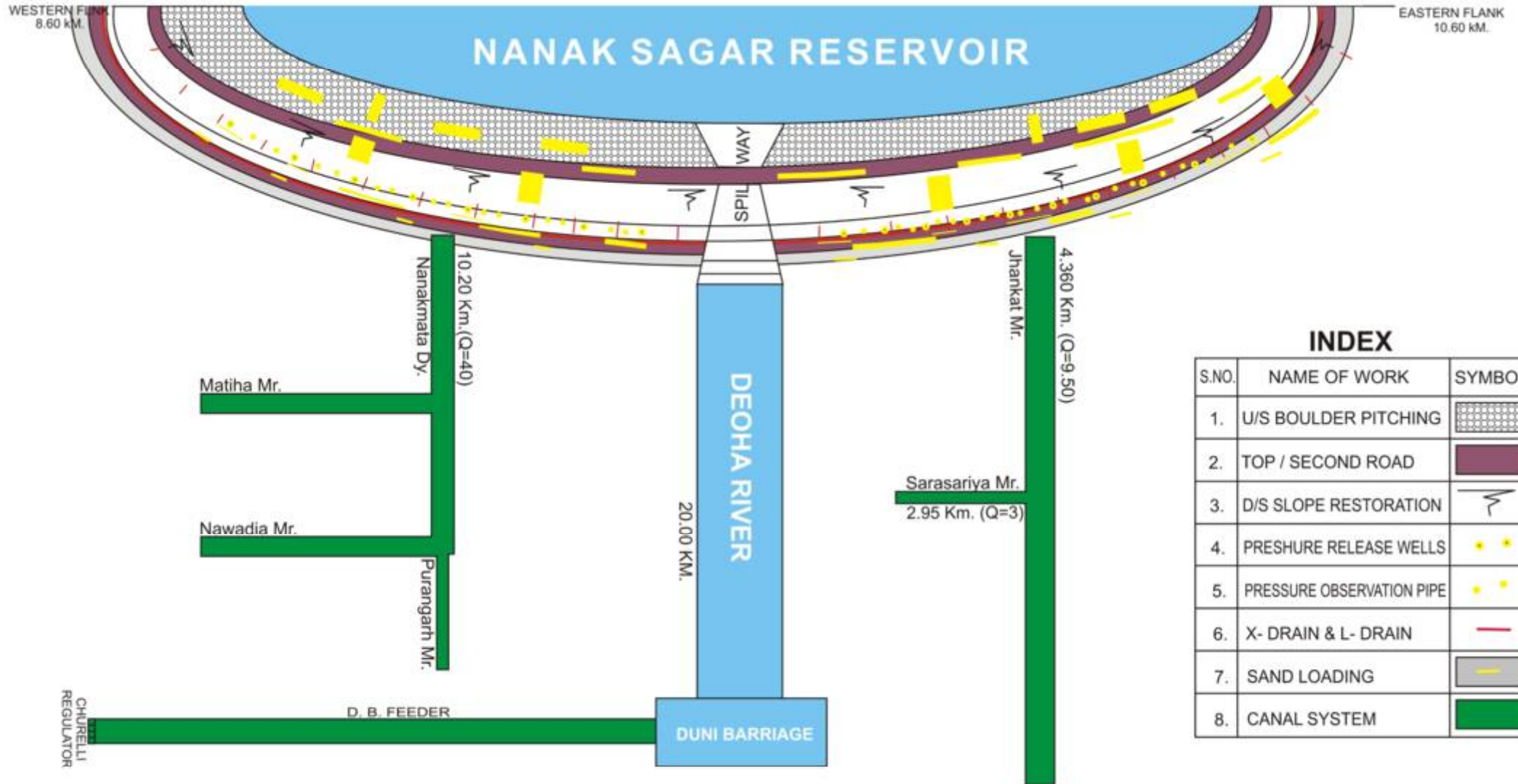
S.NO.	NAME OF WORK	SYMBOL
1.	U/S BOULDER PITCHING	
2.	TOP / SECOND ROAD	
3.	D/S SLOPE RESTORATION	
4.	PRESHURE RELEASE WELLS	
5.	PRESSURE OBSERVATION PIPE	
6.	X- DRAIN & L- DRAIN	
7.	SAND LOADING	
8.	CANAL SYSTEM	

PROPOSED WORK



IRRIGATION DIVISION BAREILLY

T-DIAGRAM OF SARDA CANAL SYSTEM OF NANAK SAGAR DAM



INDEX

S.NO.	NAME OF WORK	SYMBOL
1.	U/S BOULDER PITCHING	
2.	TOP / SECOND ROAD	
3.	D/S SLOPE RESTORATION	
4.	PRESHURE RELEASE WELLS	
5.	PRESSURE OBSERVATION PIPE	
6.	X- DRAIN & L- DRAIN	
7.	SAND LOADING	
8.	CANAL SYSTEM	